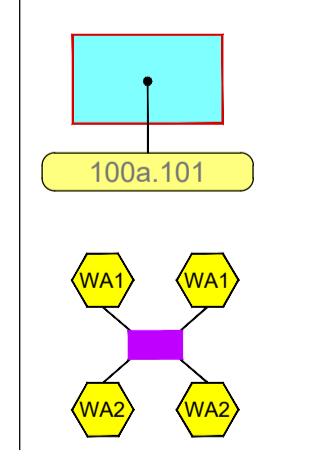


**Legend:**



\* SCHEDULE 1: Part 1 (Shaded in Blue)  
(Lands proposed to be compulsory acquired to provide a motorway)

\* SCHEDULE 1: Part 2 (Shaded in Grey)  
(Lands proposed to be compulsory acquired not forming part of a motorway)

Lands affected under SCHEDULE 4

Planning Permissions which have been revoked or modified under SCHEDULE 7

Wayleaves and Rights of Access under SCHEDULE 2

Public and private rights of way to be extinguished under SCHEDULE 3

Motorway Termination Points

Townland Boundary

Note:  
Townland Boundaries shown have been abstracted from Ordnance Survey Mapping and may not relate to existing features as surveyed.

Note:  
The boundaries shown on this drawing are based on the digital folio boundaries for these lands received from Land Registry.

Includes Ordnance Survey Ireland data reproduced under OSI Licence number 2010/20CCMA/Galway County Council. Unauthorised reproduction infringes Ordnance Survey Ireland and Government of Ireland copyright.

© Ordnance Survey Ireland, 2010.  
© Ordnance Survey Ireland. All rights reserved. Licence number 2010/20CCMA/Galway County Council.  
San áireamh tá sonraíocht Shuirbhéireacht Ordánais Éireann arna atáirgeadh faoi Cheadúnas OSI Uimh. 2010/20CCMA/Comhairle Contae na Gaillimhe.  
Sáraitonn atáirgeadh neamhidarithe cóipeacht Shuirbhéireacht Ordánais Éireann agus Rialtas na hÉireann.  
© Suirbhéireacht Ordánais Éireann, 2010.  
© Suirbhéireacht Ordánais Éireann. Gach ceart ar chosaint. Uimhir cheadúnais 2010/20CCMA/Comhairle Contae na Gaillimhe.

The official seal of Galway County Council was affixed hereto in the presence of:

Nominated Employee for the purpose of authenticating the seal.

Dated This \_\_\_\_\_ Day of \_\_\_\_\_

**GALWAY COUNTY COUNCIL**  
Comhairle Chontae na Gaillimhe  
Áras an Chontae, Prospect Hill, Galway  
H91 H6KX


**GALWAY CITY COUNCIL**  
Comhairle Cathrach na Gaillimhe  
City Hall, College Road, Galway  
H91 X4K8

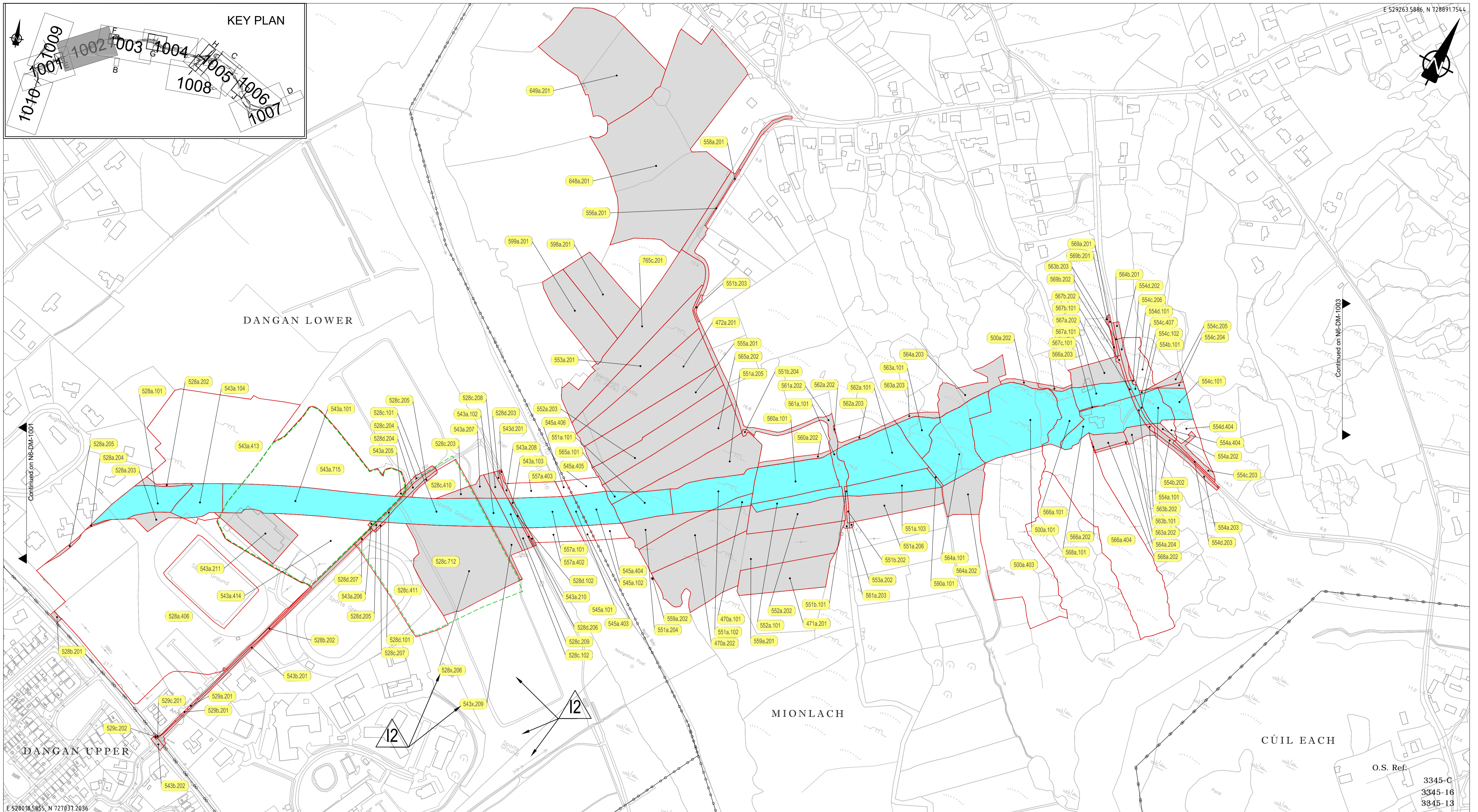
**GALWAY COUNTY COUNCIL**  
**N6 Galway City Ring Road**  
**Motorway Scheme 2018**  
Deposit Map  
Sheet 1 of 14

Rev.	Date	Description	Appr.
13	04/11/20	Oral Hearing 2020	EMC
12	19/02/20	Oral Hearing 2020	EMC

**Deposit Map**  
Sheet 1 of 14

Designed: AM	File Name: N6GCR Deposit Map MO_DM-1001 to 1014.dwg	Drawing No. N6-DM-1001	Rev. 13
Drawn: KJ	Scale: 1:2500 (A1)		
Checked: MH	Date: 28/09/2018		
Approved: EMC			





**Legend:**

**\* SCHEDULE 1: Part 1 (Shaded in Blue)**  
(Lands proposed to be compulsory acquired to provide a motorway)

100a.101

Wayleaves and Rights of Access under SCHEDULE 2

**\* SCHEDULE 1: Part 2 (Shaded in Grey)**  
(Lands proposed to be compulsory acquired not forming part of a motorway)

100a.201

Public and private rights of way to be extinguished under SCHEDULE 3

Lands affected under SCHEDULE 4

100a.401

100a.701

Planning Permissions which have been revoked or modified under SCHEDULE 7

Motorway Termination Points

**Townland Boundary**

Note:  
Townland Boundaries shown have been abstracted from Ordnance Survey Mapping and may not relate to existing features as surveyed.

**Note:**  
The boundaries shown on this drawing are based on the digital folio boundaries for these lands received from Land Registry.

Includes Ordnance Survey Ireland data reproduced under OSI Licence number 2010/20CCMA/Galway County Council. Unauthorised reproduction infringes Ordnance Survey Ireland and Government of Ireland copyright.  
© Ordnance Survey Ireland, 2010.  
© Ordnance Survey Ireland. All rights reserved. Licence number 2010/20CCMA/Galway County Council.

San áireamh tá sonraíocht Shuirbhéireacht Ordánais Éireann arna atáirgeadh faoi Cheadúnas OSI Uimh. 2010/20CCMA/Comhairle Contae na Gaillimhe.  
Sáraitonn atáirgeadh neamhidaraithe cóipeacht Shuirbhéireacht Ordánais Éireann agus Rialtas na hÉireann.  
© Suirbhéireacht Ordánais Éireann, 2010.  
© Suirbhéireacht Ordánais Éireann. Gach ceart ar chosaint. Uimhir cheadúnais 2010/20CCMA/Comhairle Contae na Gaillimhe.

The official seal of Galway County Council was affixed hereto in the presence of:

Nominated Employee for the purpose of authenticating the seal.

Dated This \_\_\_\_\_ Day of \_\_\_\_\_

**GALWAY COUNTY COUNCIL**  
Comhairle Chontae na Gaillimhe  
Áras an Chontae, Prospect Hill, Galway H91 H6KX


**GALWAY CITY COUNCIL**  
Comhairle Cathrach na Gaillimhe  
City Hall, College Road, Galway H91 X4K8

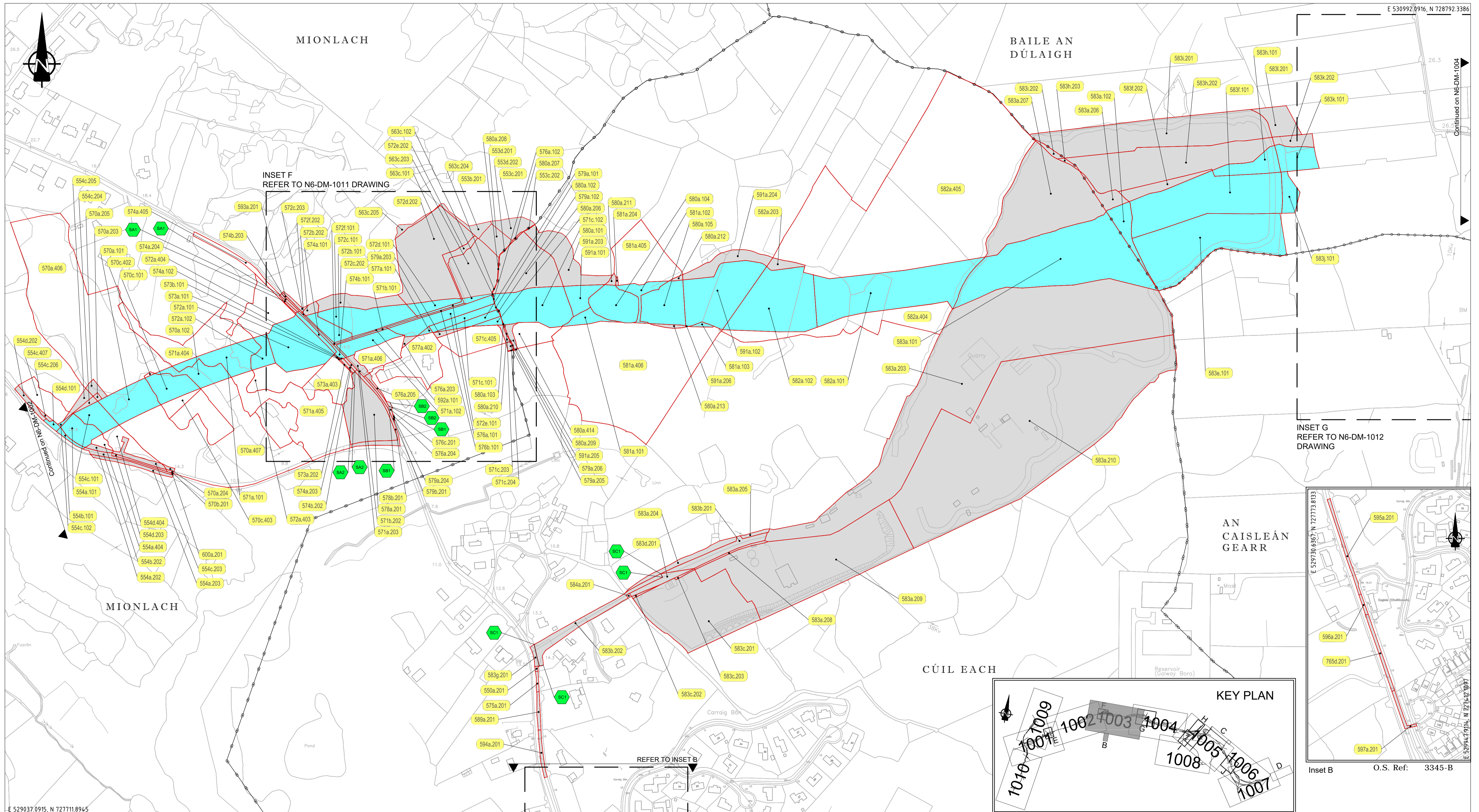
**GALWAY COUNTY COUNCIL**  
**N6 Galway City Ring Road**  
**Motorway Scheme 2018**  
Deposit Map  
Sheet 2 of 14

Rev.	Date	Description	Appr.
12	19/02/20	Oral Hearing 2020	EMC

**Deposit Map**  
Sheet 2 of 14

Designed: GOD	File Name: N6CRR Deposit Map MO_DM-1001 to 1014.dwg	Drawing No. N6-DM-1002	Rev. 12
Drawn: KJ	Scale: 1:2500 (A1)		
Checked: MH	Date: 28/09/2018		
Approved: EMC			





**Legend:**

**\* SCHEDULE 1: Part 1 (Shaded in Blue)**  
(Lands proposed to be compulsory acquired to provide a motorway)

100a.101

Wayleaves and Rights of Access under SCHEDULE 2

**\* SCHEDULE 1: Part 2 (Shaded in Grey)**  
(Lands proposed to be compulsory acquired not forming part of a motorway)

100a.201

Public and private rights of way to be extinguished under SCHEDULE 3

Lands affected under SCHEDULE 4

100a.401

100a.701

Planning Permissions which have been revoked or modified under SCHEDULE 7

Motorway Termination Points

**Townland Boundary**

Note:  
Townland Boundaries shown have been abstracted from Ordnance Survey Mapping and may not relate to existing features as surveyed.

**Note:**  
The boundaries shown on this drawing are based on the digital folio boundaries for these lands received from Land Registry.

Includes Ordnance Survey Ireland data reproduced under OSI Licence number 2010/20CCMA/Galway County Council. Unauthorised reproduction infringes Ordnance Survey Ireland and Government of Ireland copyright.  
© Ordnance Survey Ireland, 2010.  
© Ordnance Survey Ireland. All rights reserved. Licence number 2010/20CCMA/Galway County Council.

San áireamh tá sonraíocht Shuirbhéireacht Ordánais Éireann arna atáirgeadh faoi Cheadúnas OSI Uimh. 2010/20CCMA/Comhairle Contae na Gaillimhe.  
Sáraíonn atáirgeadh neamhídarithe cóipeacht Shuirbhéireacht Ordánais Éireann agus Rialtas na hÉireann.  
© Suirbhéireacht Ordánais Éireann, 2010.  
© Suirbhéireacht Ordánais Éireann. Gach ceart ar chosaint. Uimhir cheadúnais 2010/20CCMA/Comhairle Contae na Gaillimhe.

The official seal of Galway County Council was affixed hereto in the presence of:

Nominated Employee for the purpose of authenticating the seal.

Dated This \_\_\_\_\_ Day of \_\_\_\_\_


**GALWAY COUNTY COUNCIL**  
Comhairle Chontae na Gaillimhe  
Áras an Chontae, Prospect Hill, Galway H91 H6KX

**GALWAY CITY COUNCIL**  
Comhairle Cathrach na Gaillimhe  
City Hall, College Road, Galway H91 X4K8

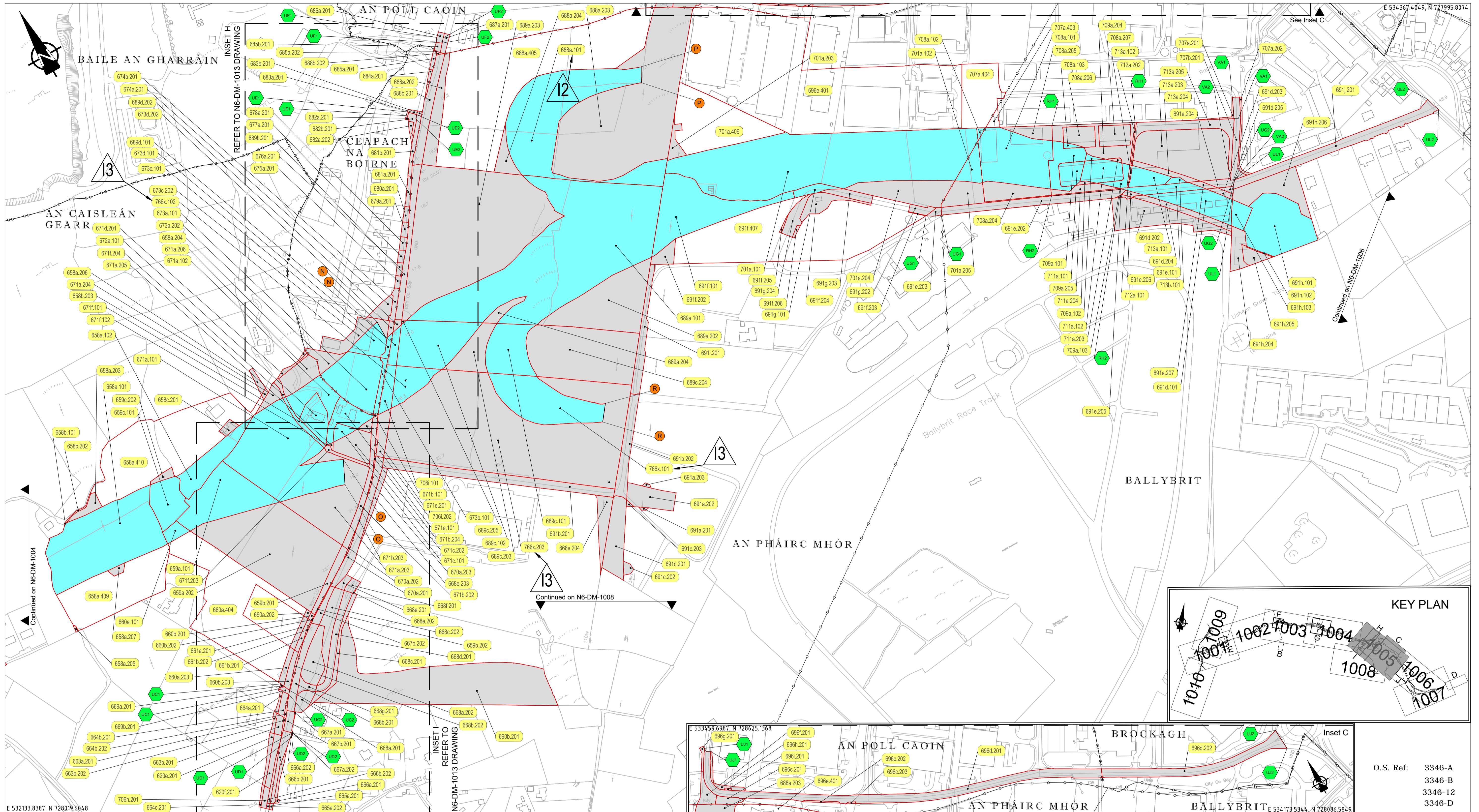
**GALWAY COUNTY COUNCIL**  
**N6 Galway City Ring Road**  
**Motorway Scheme 2018**  
Deposit Map  
Sheet 3 of 14

Rev.	Date	Description	Appr.


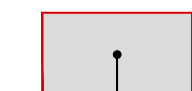
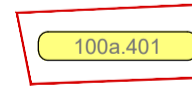
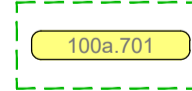

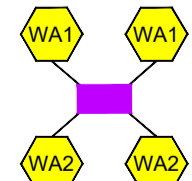
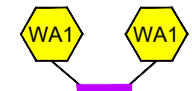
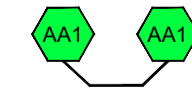
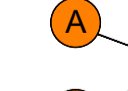
<b>Deposit Map</b>		Sheet 3 of 14	
Designed: GOD	File Name: N6GCR Deposit Map MO_DM-1001 to 1014.dwg	Drawing No. N6-DM-1003	Rev. I1
Drawn: KJ	Scale: 1:2500 (A1)		
Checked: MH	Date: 28/09/2018		
Approved: EMC			







**Legend:**

-  \* SCHEDULE 1: Part 1 (Shaded in Blue)  
(Lands proposed to be compulsory acquired to provide a motorway)
-  \* SCHEDULE 1: Part 2 (Shaded in Grey)  
(Lands proposed to be compulsory acquired not forming part of a motorway)
-  Lands affected under SCHEDULE 4
-  Planning Permissions which have been revoked or modified under SCHEDULE 7
-  100a.101
-  100a.201
-  Wayleaves and Rights of Access under SCHEDULE 2
-  Public and private rights of way to be extinguished under SCHEDULE 3
-  Motorway Termination Points

**Townland Boundary**

Note:  
Townland Boundaries shown have been abstracted from Ordnance Survey Mapping and may not relate to existing features as surveyed.

Note:  
The boundaries shown on this drawing are based on the digital folio boundaries for these lands received from Land Registry.

Includes Ordnance Survey Ireland data reproduced under OSI Licence number 2010/20CCMA/Galway County Council. Unauthorised reproduction infringes Ordnance Survey Ireland and Government of Ireland copyright.

© Ordnance Survey Ireland, 2010.  
© Ordnance Survey Ireland. All rights reserved. Licence number 2010/20CCMA/Galway County Council.


San áireamh tá sonraíocht Shuirbhéireacht Ordánais Éireann arna atáirgeadh faoi Cheadúnas OSI Uimh. 2010/20CCMA/Comhairle Contae na Gaillimhe.

Sáráionn atáirgeadh neamhidaraithe cóipeacht Shuirbhéireacht Ordánais Éireann agus Rialtas na hÉireann.  
© Suirbhéireacht Ordánais Éireann, 2010.  
© Suirbhéireacht Ordánais Éireann. Gach ceart ar chosaint. Uimhir cheadúnais 2010/20CCMA/Comhairle Contae na Gaillimhe.


The official seal of Galway County Council was affixed hereto in the presence of:

Nominated Employee for the purpose of authenticating the seal.

Dated This \_\_\_\_\_ Day of \_\_\_\_\_



**GALWAY COUNTY COUNCIL**  
Comhairle Chontae na Gaillimhe  
Áras an Chontae, Prospect Hill,  
Galway  
H91 H6KX




**GALWAY CITY COUNCIL**  
Comhairle Cathrach na Gaillimhe  
City Hall, College Road,  
Galway  
H91 X4K8

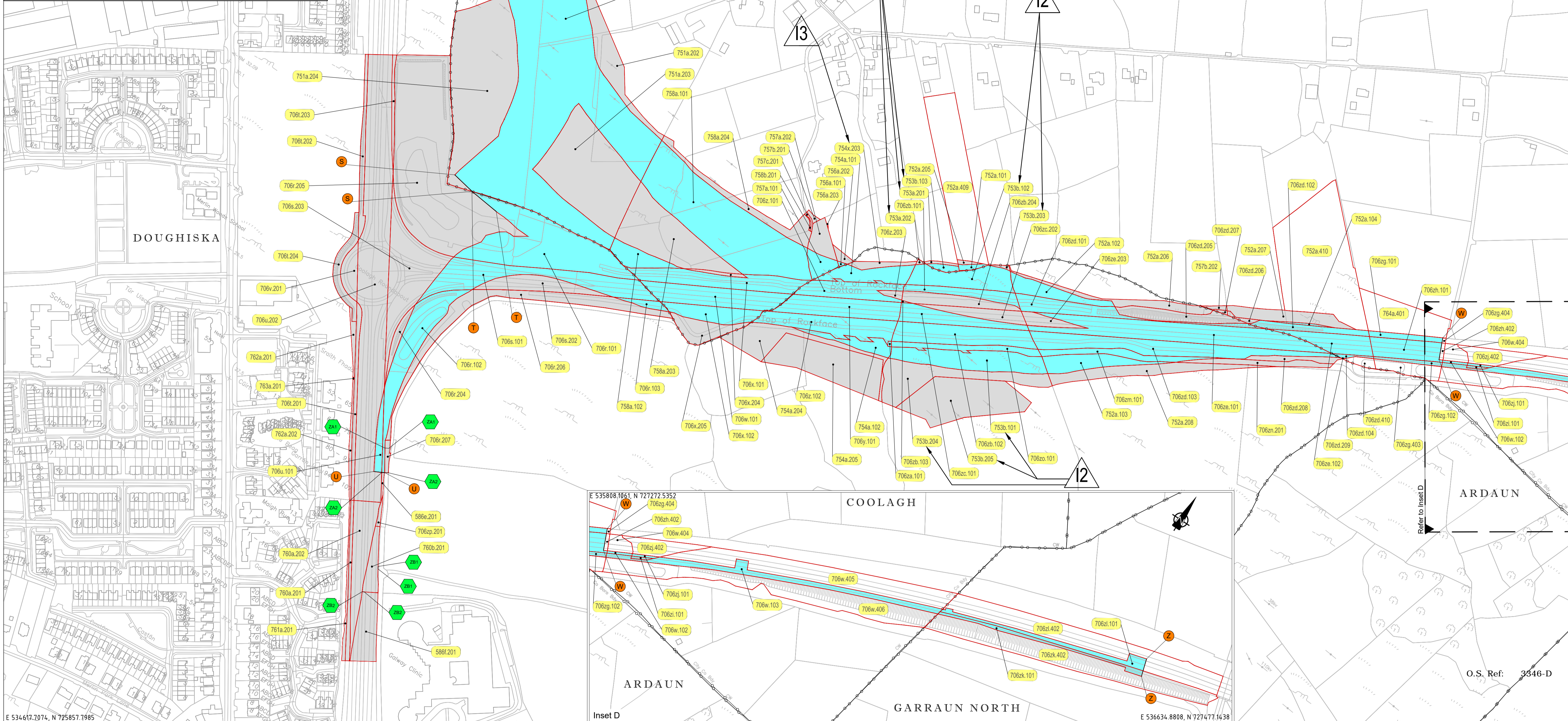
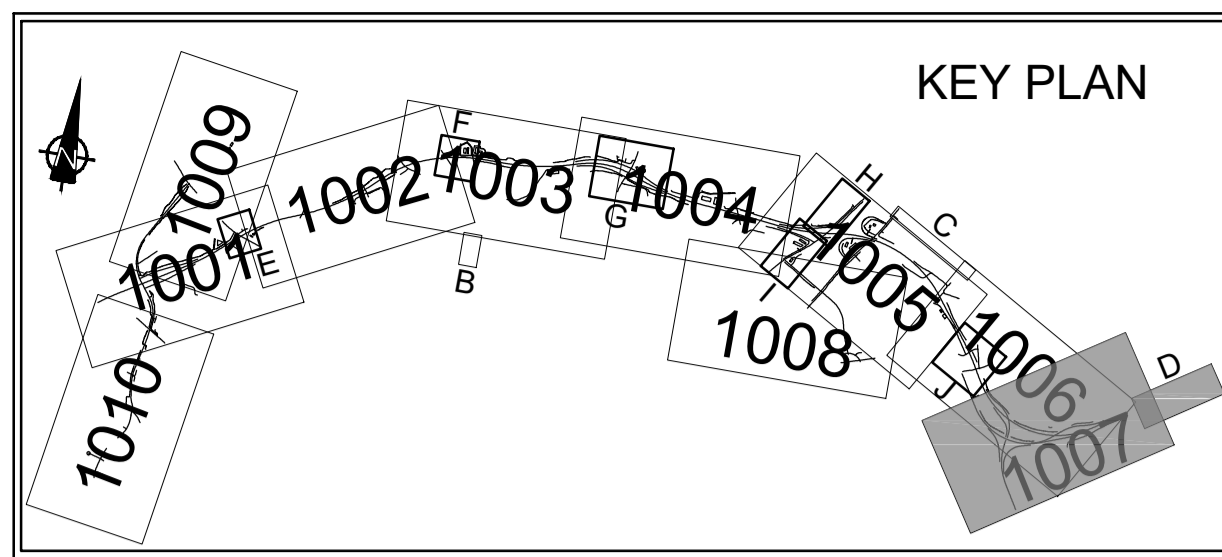
**GALWAY COUNTY COUNCIL**  
**N6 Galway City Ring Road**  
**Motorway Scheme 2018**  
Deposit Map  
Sheet 5 of 14

Rev.	Date	Description	Appr.
13	04/11/20	Oral Hearing 2020	EMC
12	19/02/20	Oral Hearing 2020	EMC

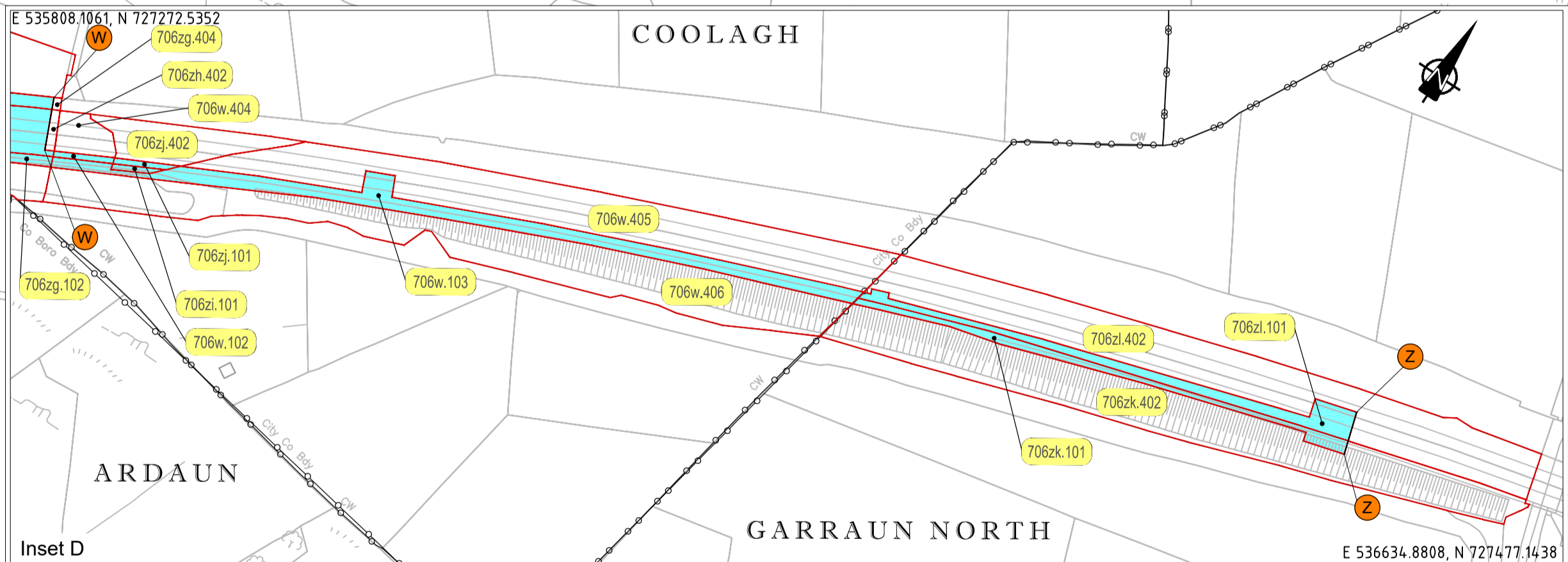
Designed:AM		File Name:		Drawing No.		Rev.	
Drawn: KJ	Scale: 1:2500 (A1)	N6GCR Deposit Map MO_DM-1001 to 1014.dwg		N6-DM-1005		13	
Checked: MH	Date: 28/09/2018						
Approved:EMC							







E 534617.2074, N 725857.7985



O.S. Ref: 3346-D

**Legend:**

- \* SCHEDULE 1: Part 1 (Shaded in Blue) (Lands proposed to be compulsory acquired to provide a motorway)
- \* SCHEDULE 1: Part 2 (Shaded in Grey) (Lands proposed to be compulsory acquired not forming part of a motorway)
- Lands affected under SCHEDULE 4
- Planning Permissions which have been revoked or modified under SCHEDULE 7
- Wayleaves and Rights of Access under SCHEDULE 2
- Public and private rights of way to be extinguished under SCHEDULE 3
- Motorway Termination Points

**Townland Boundary**

Note:  
Townland Boundaries shown have been abstracted from Ordnance Survey Mapping and may not relate to existing features as surveyed.

Note:  
The boundaries shown on this drawing are based on the digital folio boundaries for these lands received from Land Registry.

Includes Ordnance Survey Ireland data reproduced under OSI Licence number 2010/20CCMA/Galway County Council. Unauthorised reproduction infringes Ordnance Survey Ireland and Government of Ireland copyright.  
© Ordnance Survey Ireland, 2010.  
© Ordnance Survey Ireland. All rights reserved. Licence number 2010/20CCMA/Galway County Council.


*San áireamh tá sonraíocht Shuirbhéireacht Ordanáis Éireann arna atáirgeadh faoi Cheadúnas OSI Uimh. 2010/20CCMA/Comhairle Contae na Gaillimhe.*  
*Sáraitonn atáirgeadh neamhidarithe cóipeacht Shuirbhéireacht Ordanáis Éireann agus Rialtas na hÉireann.*  
© Suirbhéireacht Ordanáis Éireann, 2010.  
© Suirbhéireacht Ordanáis Éireann. Gach ceart ar chosaint. Uimhir cheadúnais 2010/20CCMA/Comhairle Contae na Gaillimhe.

The official seal of Galway County Council was affixed hereto in the presence of:


\_\_\_\_\_

Nominated Employee for the purpose of authenticating the seal.

Dated This \_\_\_\_\_ Day of \_\_\_\_\_



**GALWAY COUNTY COUNCIL**  
Comhairle Chontae na Gaillimhe  
Áras an Chontae, Prospect Hill,  
Galway  
H91 H6KX




**GALWAY CITY COUNCIL**  
Comhairle Cathrach na Gaillimhe  
City Hall, College Road,  
Galway  
H91 X4K8

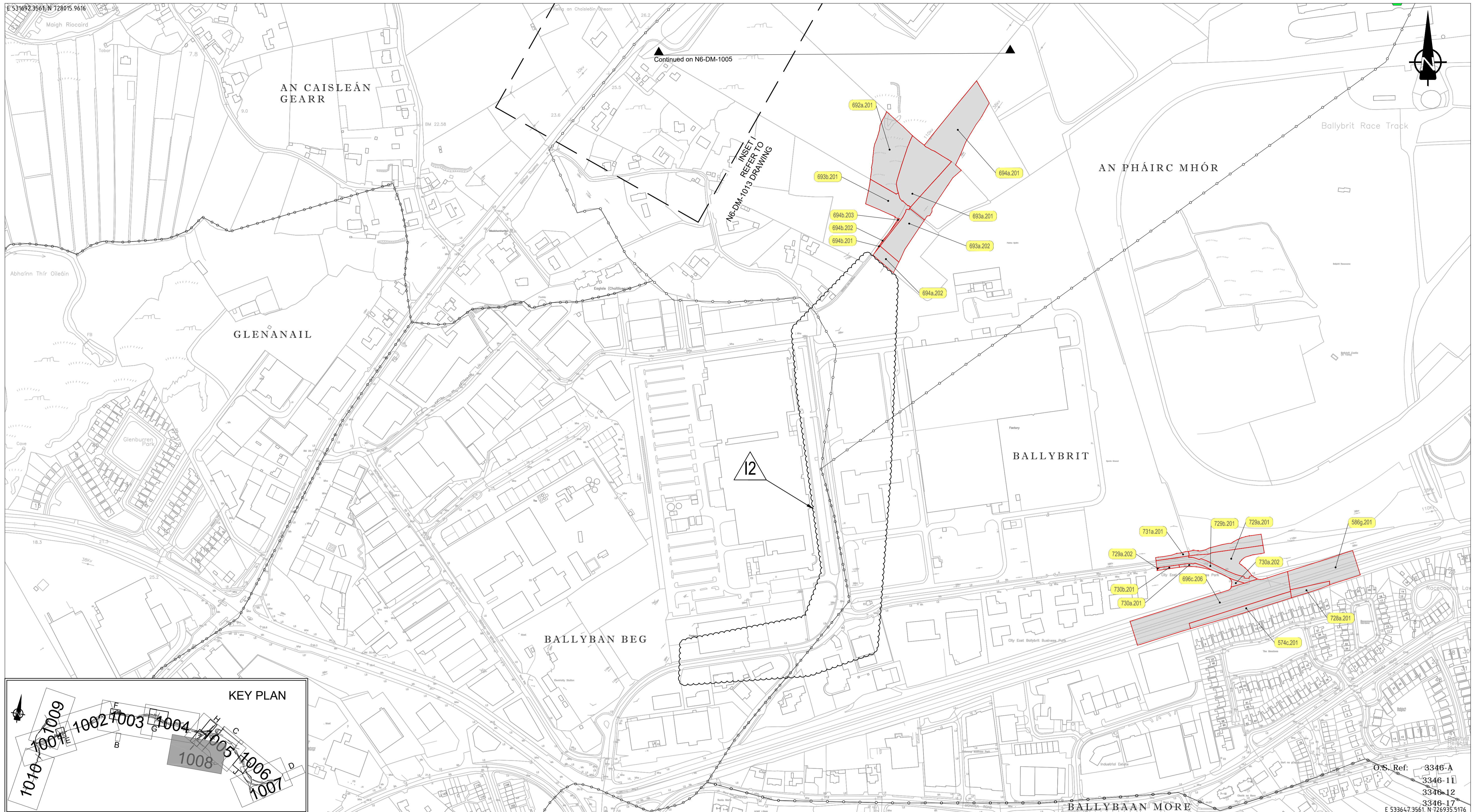
**GALWAY COUNTY COUNCIL**  
**N6 Galway City Ring Road**  
**Motorway Scheme 2018**  
Deposit Map  
Sheet 7 of 14

Rev.	Date	Description	Appr.
13	04/11/20	Oral Hearing 2020	EMC
12	19/02/20	Oral Hearing 2020	EMC

**Deposit Map**  
Sheet 7 of 14

Designed: AM	File Name: N6GCR Deposit Map MO_DM-1001 to 1014.dwg	Drawing No. N6-DM-1007	Rev. 13
Drawn: KJ	Scale: 1:2500 (A1)		
Checked: MH	Date: 28/09/2018		
Approved: EMC			





**Legend:**

**\* SCHEDULE 1: Part 1 (Shaded in Blue)**  
(Lands proposed to be compulsory acquired to provide a motorway)

100a.101

Wayleaves and Rights of Access under SCHEDULE 2

**\* SCHEDULE 1: Part 2 (Shaded in Grey)**  
(Lands proposed to be compulsory acquired not forming part of a motorway)

100a.201

Public and private rights of way to be extinguished under SCHEDULE 3

Lands affected under SCHEDULE 4

100a.401

100a.701

Planning Permissions which have been revoked or modified under SCHEDULE 7

Motorway Termination Points

**Townland Boundary**

**Approx. Revision Zone**

**Note:**  
Townland Boundaries shown have been abstracted from Ordnance Survey Mapping and may not relate to existing features as surveyed.

**Note:**  
The boundaries shown on this drawing are based on the digital folio boundaries for these lands received from Land Registry.

*Includes Ordnance Survey Ireland data reproduced under OSI Licence number 2010/20CCMA/Galway County Council. Unauthorised reproduction infringes Ordnance Survey Ireland and Government of Ireland copyright.*  
© Ordnance Survey Ireland, 2010.  
© Ordnance Survey Ireland. All rights reserved. Licence number 2010/20CCMA/Galway County Council.

*San áireamh tá sonraíocht Shuirbhéireacht Ordánais Éireann arna atáirgeadh faoi Cheadúnas OSI Uimh. 2010/20CCMA/Comhairle Contae na Gaillimhe.*  
*Sáráilonn atáirgeadh neamhídaraithe cóipeacht Shuirbhéireacht Ordánais Éireann agus Rialtas na hÉireann.*  
© Suirbhéireacht Ordánais Éireann, 2010.  
© Suirbhéireacht Ordánais Éireann. Gach ceart ar chosaint. Uimhir cheadúnais 2010/20CCMA/Comhairle Contae na Gaillimhe.

The official seal of Galway County Council was affixed hereto in the presence of:

Nominated Employee for the purpose of authenticating the seal.

Dated This \_\_\_\_\_ Day of \_\_\_\_\_


**GALWAY COUNTY COUNCIL**  
Comhairle Chontae na Gaillimhe  
Áras an Chontae, Prospect Hill,  
Galway  
H91 H6KX

**GALWAY CITY COUNCIL**  
Comhairle Cathrach na Gaillimhe  
City Hall, College Road,  
Galway  
H91 X4K8

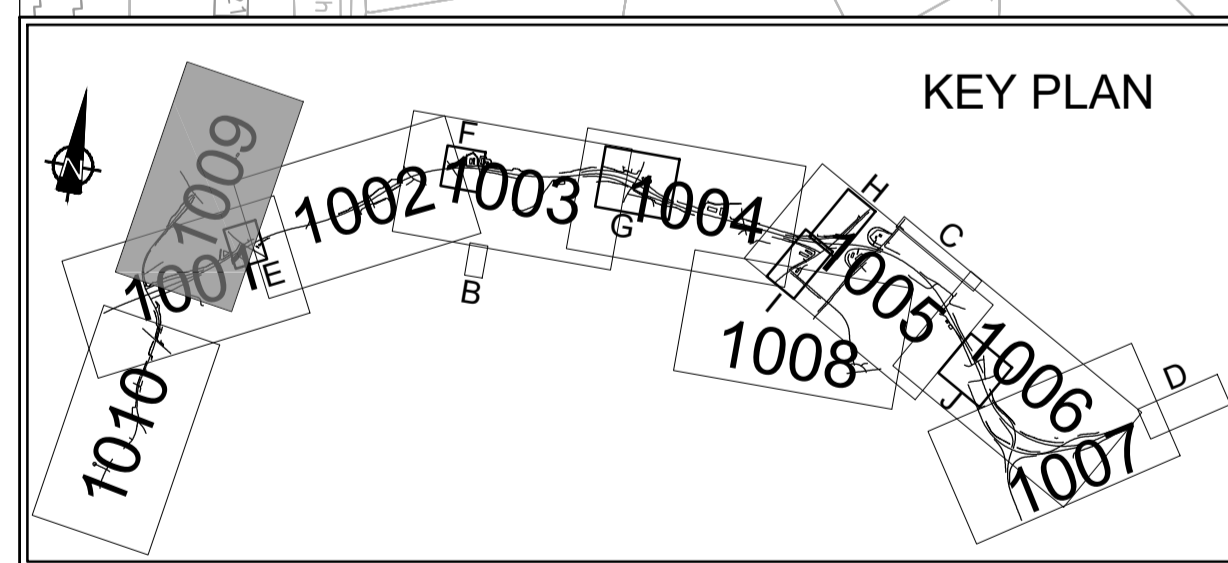
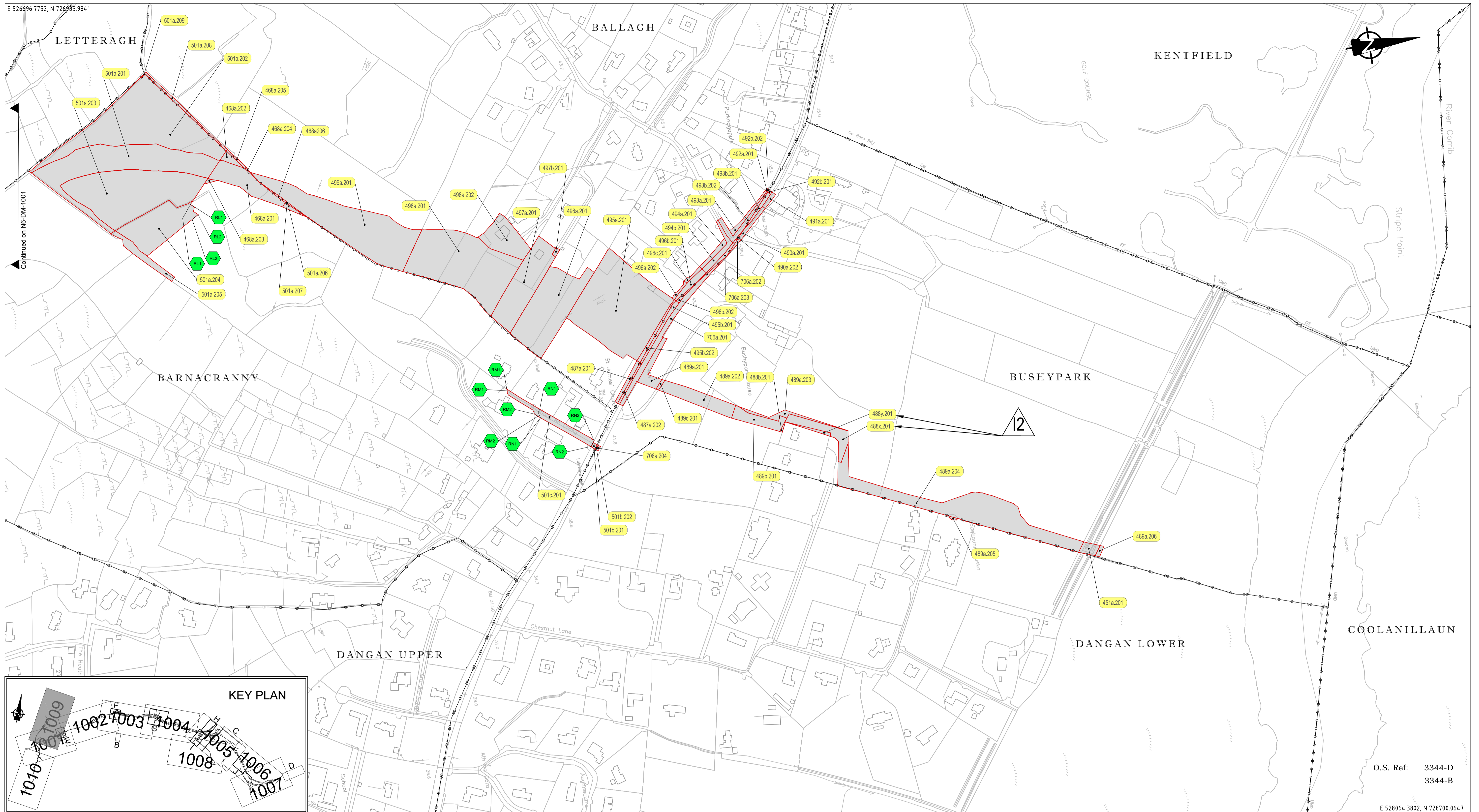
**GALWAY COUNTY COUNCIL**  
**N6 Galway City Ring Road**  
**Motorway Scheme 2018**  
Deposit Map  
Sheet 8 of 14

Rev.	Date	Description	Appr.
12	19/02/20	Oral Hearing 2020	EMC

Deposit Map			
Sheet 8 of 14			
Designed:GOD	File Name: N6GCR Deposit Map MO_DM-1001 to 1014.dwg	Drawing No. N6-DM-1008	Rev. 12
Drawn: KJ	Scale: 1:2500 (A1)		
Checked: MH	Date: 28/09/2018		
Approved:EMC			







O.S. Ref: 3344-D  
3344-B  
E 528064.3802, N 728700.0647

**Legend:**

- \* SCHEDULE 1: Part 1 (Shaded in Blue) (Lands proposed to be compulsory acquired to provide a motorway)
- \* SCHEDULE 1: Part 2 (Shaded in Grey) (Lands proposed to be compulsory acquired not forming part of a motorway)
- Lands affected under SCHEDULE 4
- Planning Permissions which have been revoked or modified under SCHEDULE 7
- Wayleaves and Rights of Access under SCHEDULE 2
- Public and private rights of way to be extinguished under SCHEDULE 3
- Motorway Termination Points
- Townland Boundary

**Note:**  
The boundaries shown on this drawing are based on the digital folio boundaries for these lands received from Land Registry.  
Includes Ordnance Survey Ireland data reproduced under OSI Licence number 2010/20CCMA/Galway County Council. Unauthorised reproduction infringes Ordnance Survey Ireland and Government of Ireland copyright.  
© Ordnance Survey Ireland, 2010.  
© Ordnance Survey Ireland. All rights reserved. Licence number 2010/20CCMA/Galway County Council.  
San áireamh tá sonraíocht Shuirbhéireacht Ordanáis Éireann arna atáirgeadh faoi Cheadúnas OSI Uimh. 2010/20CCMA/Comhairle Contae na Gaillimhe.  
Sáraíonn atáirgeadh neamhúdaraithe cóipeacht Shuirbhéireacht Ordanáis Éireann agus Rialtas na hÉireann.  
© Suirbhéireacht Ordanáis Éireann, 2010.  
© Suirbhéireacht Ordanáis Éireann. Gach ceart ar chosaint. Uimhir cheadúnais 2010/20CCMA/Comhairle Contae na Gaillimhe.

The official seal of Galway County Council was affixed hereto in the presence of:

Nominated Employee for the purpose of authenticating the seal.

Dated This \_\_\_\_\_ Day of \_\_\_\_\_


**GALWAY COUNTY COUNCIL**  
Comhairle Chontae na Gaillimhe  
Áras an Chontae, Prospect Hill,  
Galway  
H91 H6KX

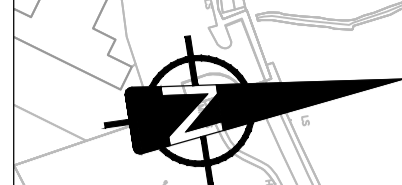
**GALWAY CITY COUNCIL**  
Comhairle Cathrach na Gaillimhe  
City Hall, College Road,  
Galway  
H91 X4K8

**GALWAY COUNTY COUNCIL**  
**N6 Galway City Ring Road**  
**Motorway Scheme 2018**  
Deposit Map  
Sheet 9 of 14

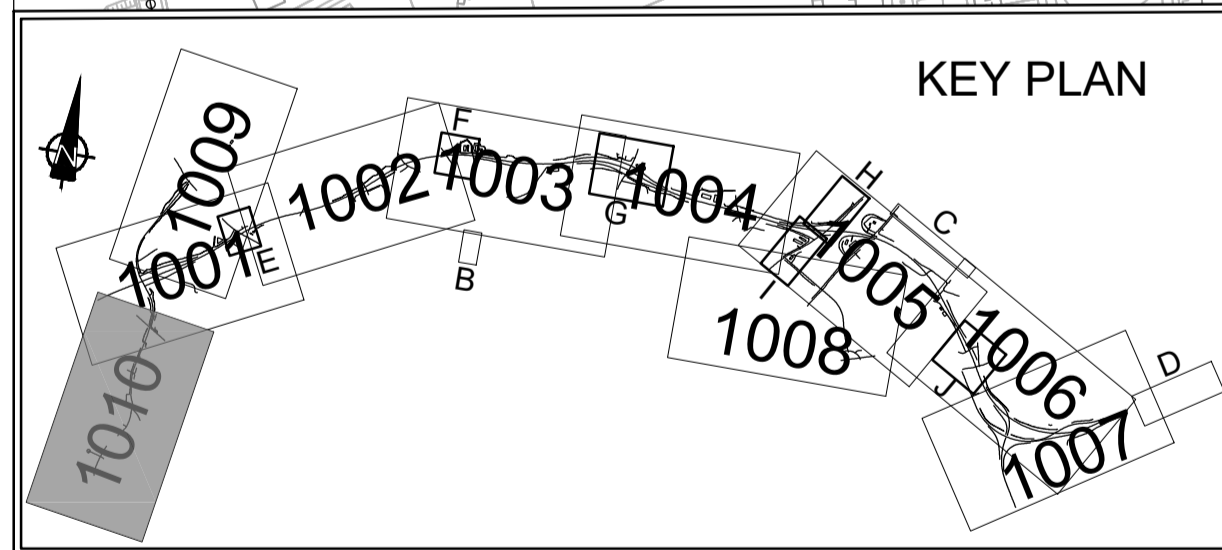
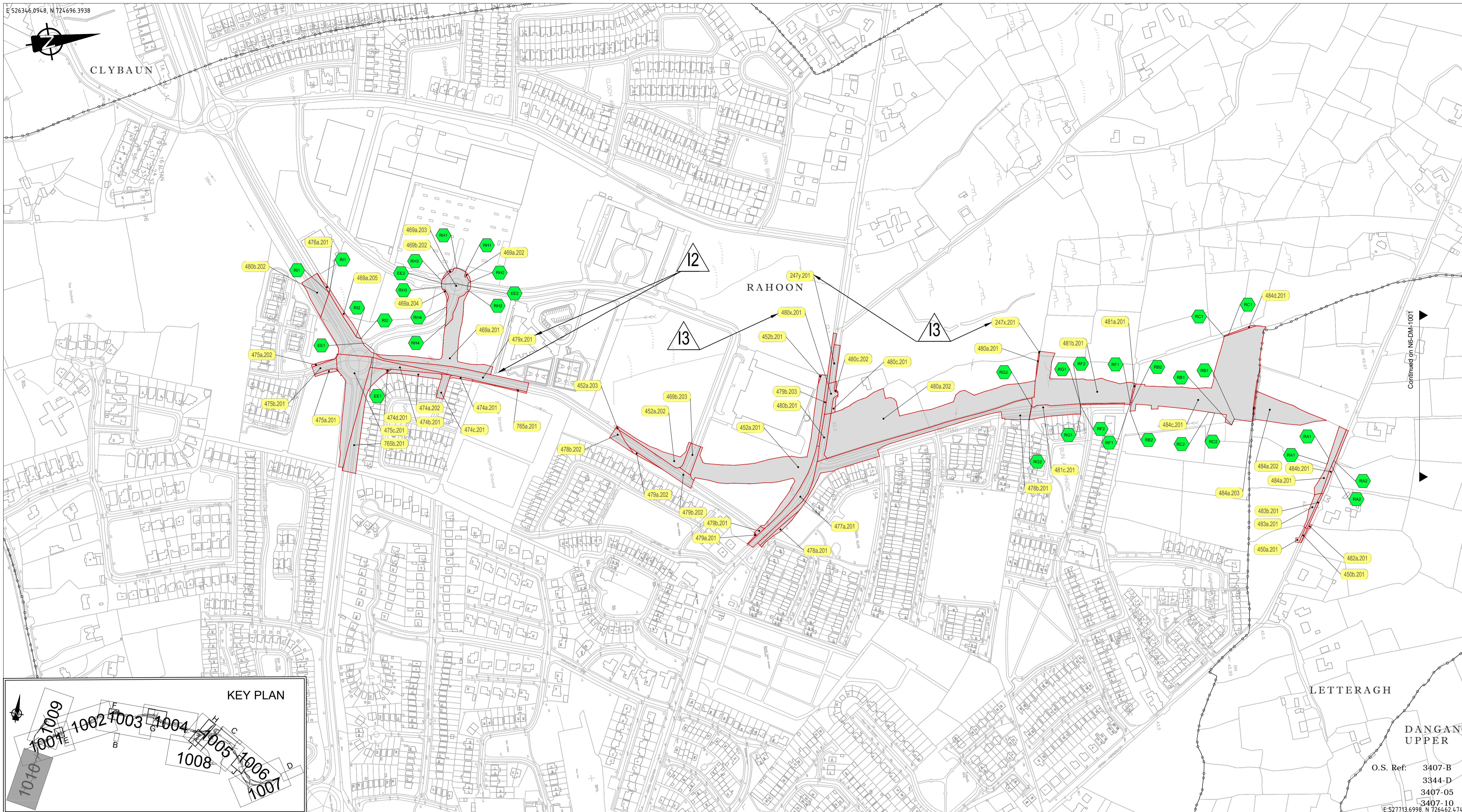
Rev.	Date	Description	Appr.
12	19/02/20	Oral Hearing 2020	EMC

Designed: GOD		File Name:		Drawing No.		Rev.	
Drawn: KJ	N6GCR Deposit Map MO_DM-1001 to 1014.dwg	N6-DM-1009		12			
Checked: MH	Scale: 1:2500 (A1)						
Approved: EMC	Date: 28/09/2018						





CLYBAUN



**Legend:**

**\* SCHEDULE 1: Part 1 (Shaded in Blue)**  
(Lands proposed to be compulsory acquired to provide a motorway)

100a.101

Wayleaves and Rights of Access under SCHEDULE 2

**\* SCHEDULE 1: Part 2 (Shaded in Grey)**  
(Lands proposed to be compulsory acquired not forming part of a motorway)

100a.201

Public and private rights of way to be extinguished under SCHEDULE 3

Lands affected under SCHEDULE 4

100a.401

100a.701

Planning Permissions which have been revoked or modified under SCHEDULE 7

Motorway Termination Points

**Townland Boundary**

Note:  
Townland Boundaries shown have been abstracted from Ordnance Survey Mapping and may not relate to existing features as surveyed.

**Note:**  
The boundaries shown on this drawing are based on the digital folio boundaries for these lands received from Land Registry.

Includes Ordnance Survey Ireland data reproduced under OSI Licence number 2010/20CCMA/Galway County Council. Unauthorised reproduction infringes Ordnance Survey Ireland and Government of Ireland copyright.  
© Ordnance Survey Ireland, 2010.  
© Ordnance Survey Ireland. All rights reserved. Licence number 2010/20CCMA/Galway County Council.

San áireamh tá sonraíocht Shuirbhéireacht Ordánais Éireann arna atáirgeadh faoi cheadúnas OSI Uimh. 2010/20CCMA/Comhairle Contae na Gaillimhe.  
Sáráionn atáirgeadh neamhidaraithe cóipeacht Shuirbhéireacht Ordánais Éireann agus Rialtas na hÉireann.  
© Suirbhéireacht Ordánais Éireann, 2010.  
© Suirbhéireacht Ordánais Éireann. Gach ceart ar chosaint. Uimhir cheadúnais 2010/20CCMA/Comhairle Contae na Gaillimhe.

The official seal of Galway County Council was affixed hereto in the presence of:

Nominated Employee for the purpose of authenticating the seal.

Dated This \_\_\_\_\_ Day of \_\_\_\_\_

**GALWAY COUNTY COUNCIL**  
Comhairle Chontae na Gaillimhe  
Áras an Chontae, Prospect Hill, Galway H91 H6KX


**GALWAY CITY COUNCIL**  
Comhairle Cathrach na Gaillimhe  
City Hall, College Road, Galway H91 X4K8

**GALWAY COUNTY COUNCIL**  
**N6 Galway City Ring Road**  
**Motorway Scheme 2018**  
Deposit Map  
Sheet 10 of 14

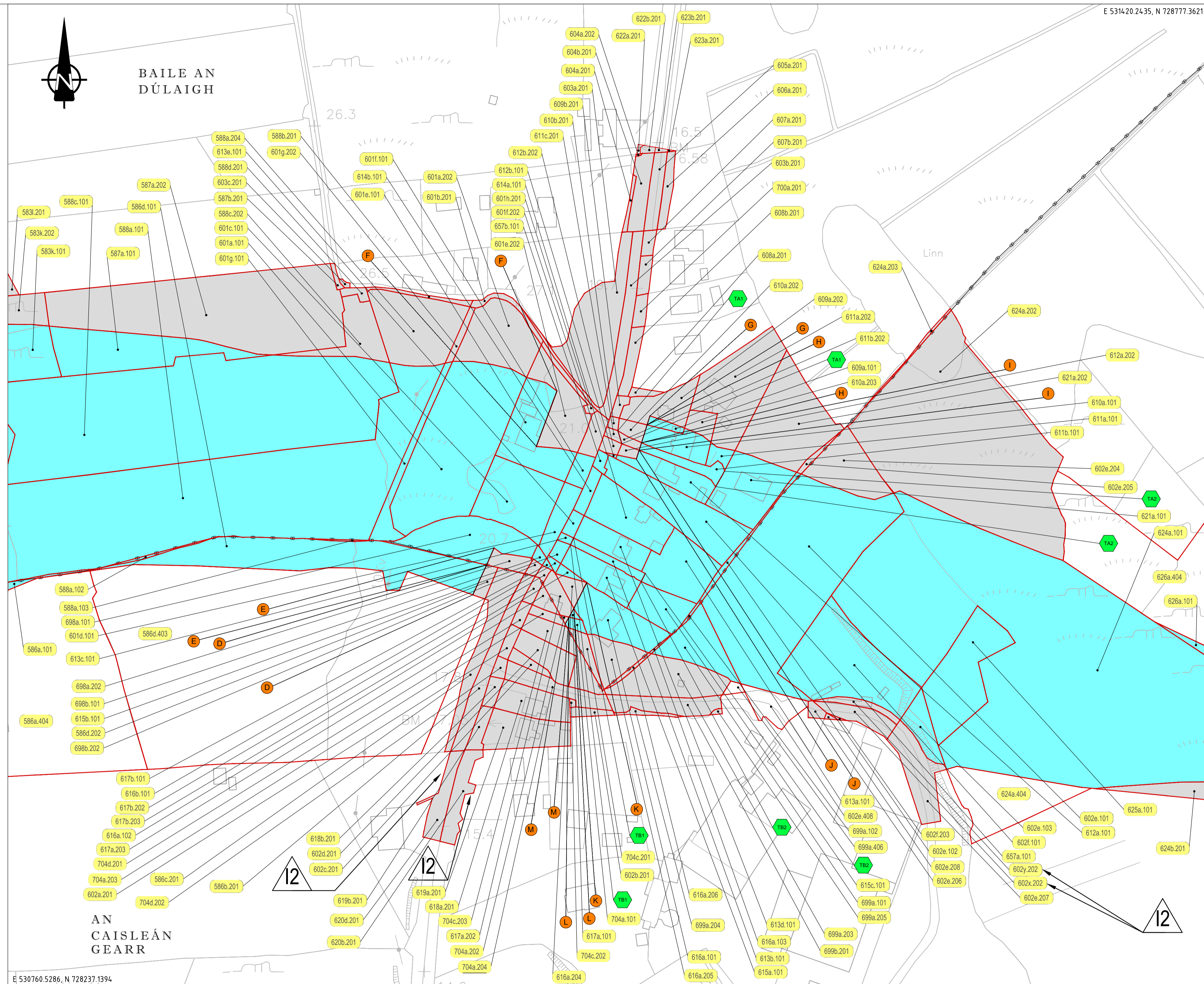
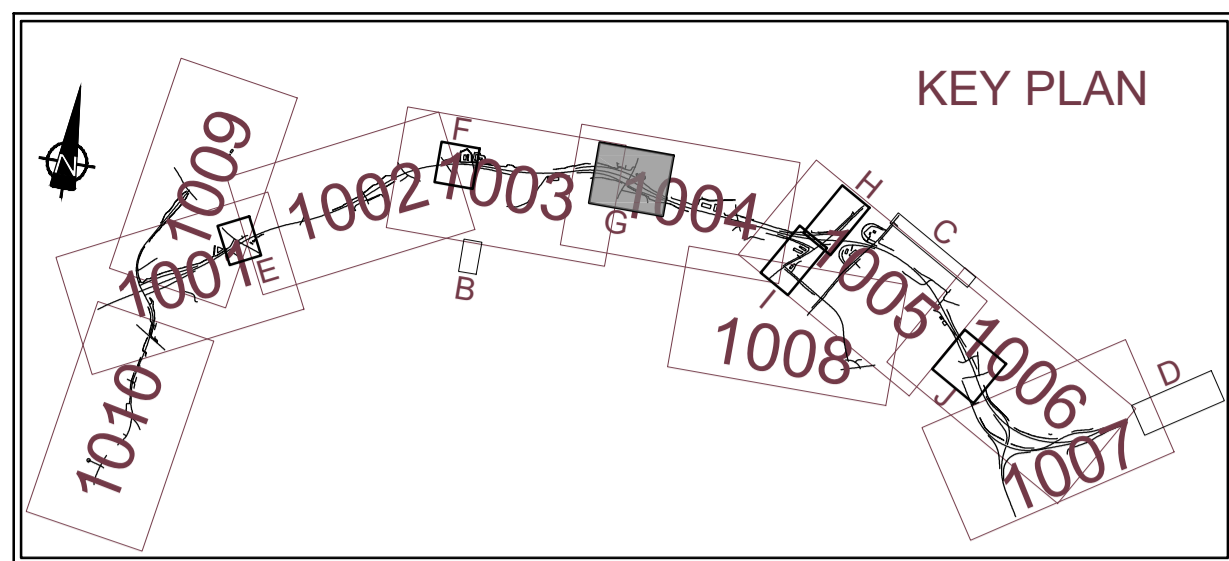
Rev.	Date	Description	Appr.
13	04/11/20	Oral Hearing 2020	EMC
12	19/02/20	Oral Hearing 2020	EMC

**Deposit Map**  
Sheet 10 of 14

Designed: AM	File Name: N6GCR Deposit Map MO_DM-1001 to 1014.dwg	Drawing No. N6-DM-1010	Rev. 13
Drawn: KJ	Scale: 1:2500 (A1)		
Checked: MH	Date: 28/09/2018		
Approved: EMC			





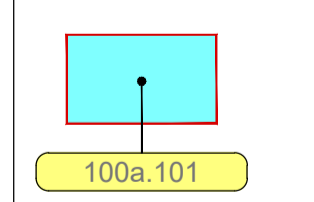


E 5314.20.24.35, N 728777.3621

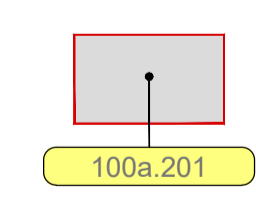
INSET G E 530760.5286, N 728237.1394

O.S. Ref: 3344-B  
3344-D  
3345-A  
3345-B

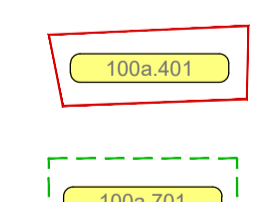
**Legend:**



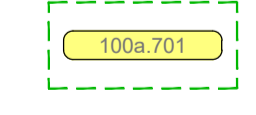
\* SCHEDULE 1: Part 1 (Shaded in Blue)  
(Lands proposed to be compulsory acquired to provide a motorway)



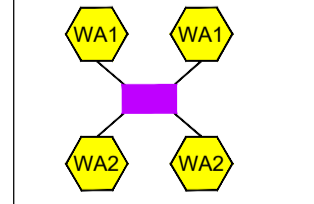
\* SCHEDULE 1: Part 2 (Shaded in Grey)  
(Lands proposed to be compulsory acquired not forming part of a motorway)



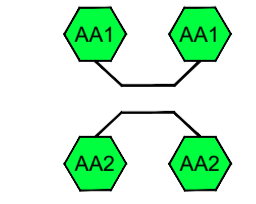
Lands affected under SCHEDULE 4



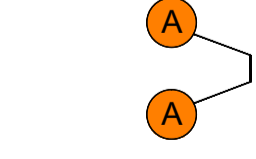
Planning Permissions which have been revoked or modified under SCHEDULE 7



Wayleaves and Rights of Access under SCHEDULE 2



Public and private rights of way to be extinguished under SCHEDULE 3



Motorway Termination Points

**Townland Boundary**

Note:  
Townland Boundaries shown have been abstracted from Ordnance Survey Mapping and may not relate to existing features as surveyed.


**Note:**  
The boundaries shown on this drawing are based on the digital folio boundaries for these lands received from Land Registry.

Includes Ordnance Survey Ireland data reproduced under OSI Licence number 2010/20CCMA/Galway County Council. Unauthorised reproduction infringes Ordnance Survey Ireland and Government of Ireland copyright.  
© Ordnance Survey Ireland, 2010.  
© Ordnance Survey Ireland. All rights reserved. Licence number 2010/20CCMA/Galway County Council.  
San áireamh tá sonraíocht Shuirbhéireacht Ordánais Éireann arna atáirgeadh faoi Cheadúnas OSI Uimh. 2010/20CCMA/Comhairle Contae na Gaillimhe.  
Sáraitonn atáirgeadh neamhídaraithe cóipeacht Shuirbhéireacht Ordánais Éireann agus Rialtas na hÉireann.  
© Suirbhéireacht Ordánais Éireann, 2010.  
© Suirbhéireacht Ordánais Éireann. Gach ceart ar chosaint. Uimhir cheadúnais 2010/20CCMA/Comhairle Contae na Gaillimhe.

The official seal of Galway County Council was affixed hereto in the presence of:

Nominated Employee for the purpose of authenticating the seal.

Dated This \_\_\_\_\_ Day of \_\_\_\_\_



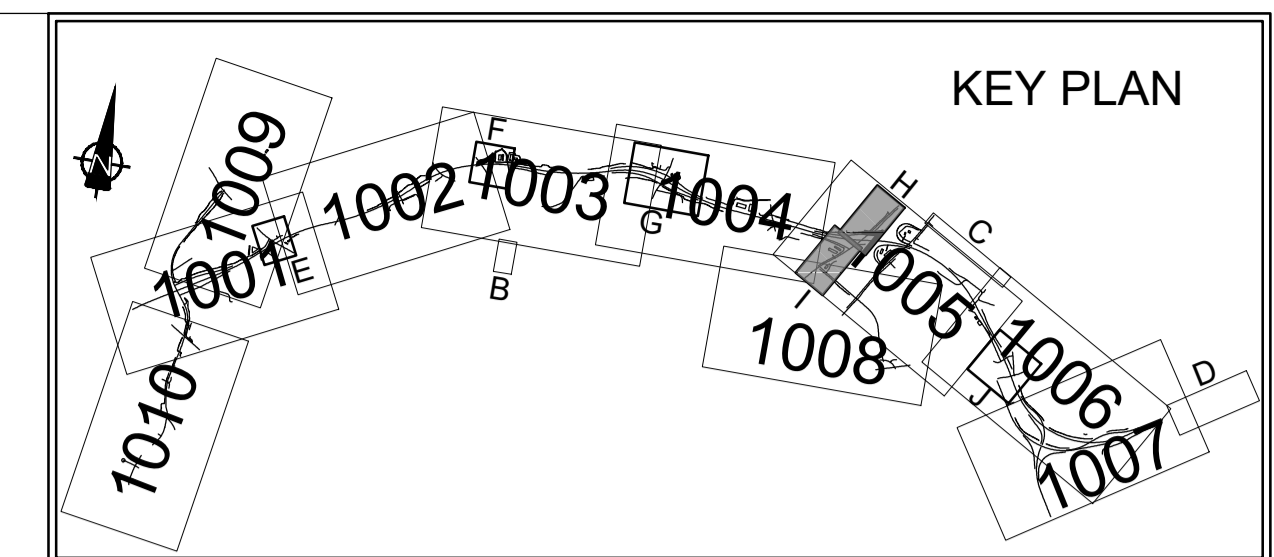
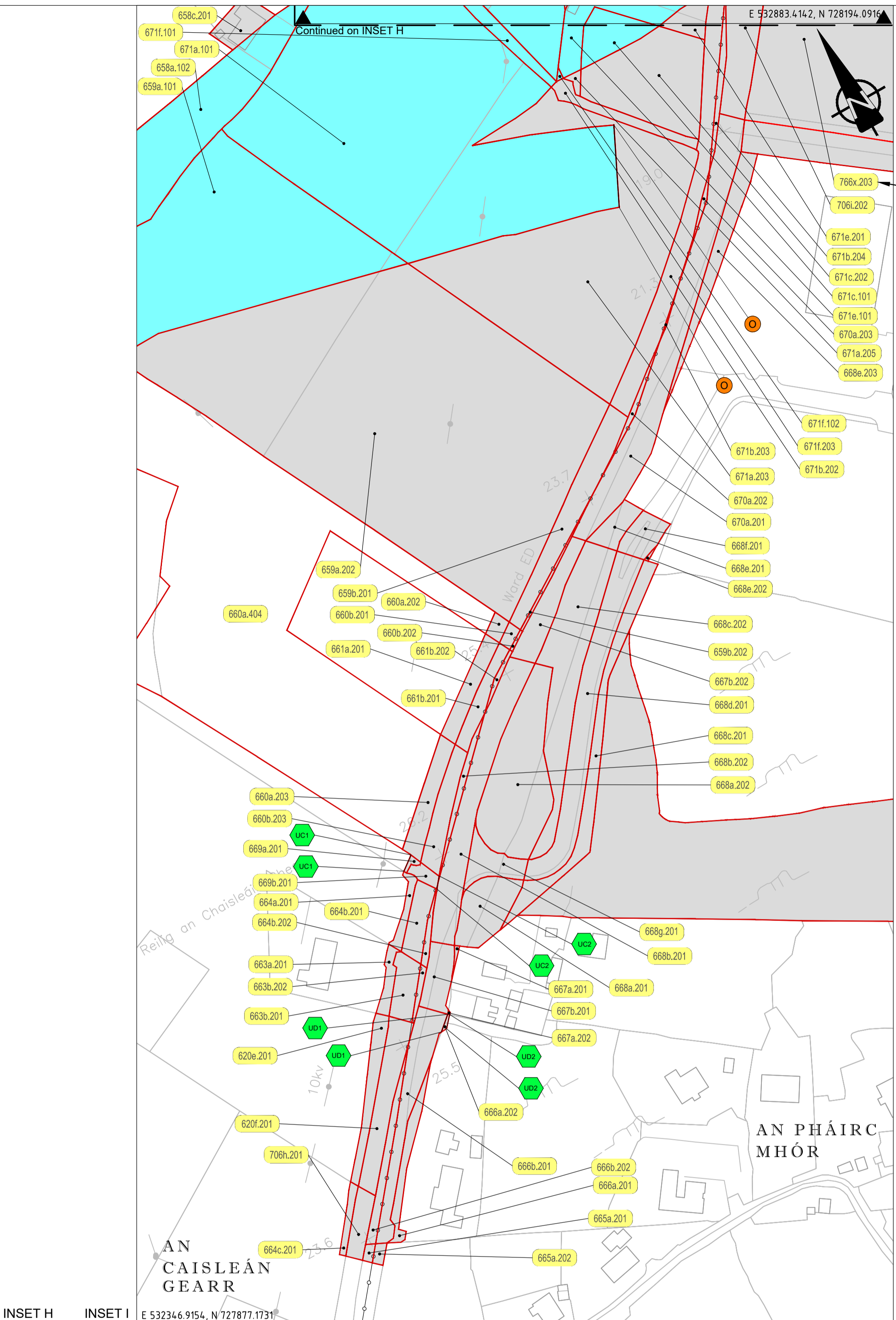
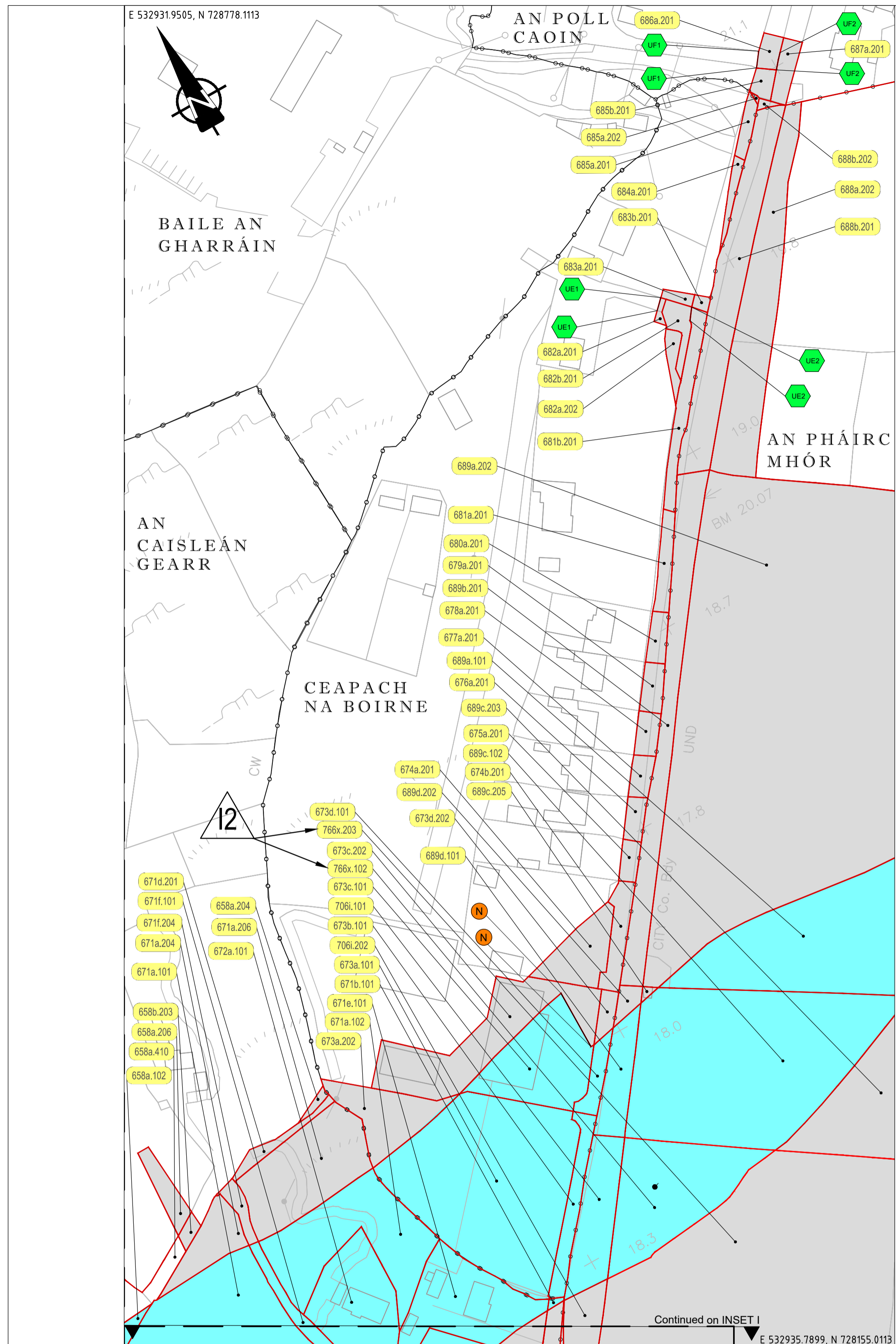
**GALWAY COUNTY COUNCIL**  
Comhairle Chontae na Gaillimhe  
Áras an Chontae, Prospect Hill, Galway H91 H6KX

**GALWAY CITY COUNCIL**  
Comhairle Cathrach na Gaillimhe  
City Hall, College Road, Galway H91 X4K8

**GALWAY COUNTY COUNCIL**  
**N6 Galway City Ring Road**  
**Motorway Scheme 2018**  
Deposit Map  
Sheet 12 of 14

Rev.	Date	Description	Appr.
12	04/11/20	Oral Hearing 2020	EMC

Designed:AM		File Name:		Drawing No.		Rev.	
Drawn: KJ		N6GCR Deposit Map MO_DM-1001 to 1014.dwg		N6-DM-1012		12	
Checked: MH		Scale: 1:1250 (A1)					
Approved:EMC		Date: 28/09/2018					



O.S. Ref: 3346-A  
3346-11

**Legend:**

- \* SCHEDULE 1: Part 1 (Shaded in Blue) (Lands proposed to be compulsory acquired to provide a motorway)
- \* SCHEDULE 1: Part 2 (Shaded in Grey) (Lands proposed to be compulsory acquired not forming part of a motorway)
- Lands affected under SCHEDULE 4
- Planning Permissions which have been revoked or modified under SCHEDULE 7
- Motorway Termination Points
- Wayleaves and Rights of Access under SCHEDULE 2
- Public and private rights of way to be extinguished under SCHEDULE 3
- Townland Boundary

**Note:**  
Townland Boundaries shown have been abstracted from Ordnance Survey Mapping and may not relate to existing features as surveyed.  
The boundaries shown on this drawing are based on the digital folio boundaries for these lands received from Land Registry.  
Includes Ordnance Survey Ireland data reproduced under OSI Licence number 2010/20CCMA/Galway County Council. Unauthorised reproduction infringes Ordnance Survey Ireland and Government of Ireland copyright.  
© Ordnance Survey Ireland, 2010.  
© Ordnance Survey Ireland. All rights reserved. Licence number 2010/20CCMA/Galway County Council.  
San áireamh tá sonraíocht Shuirbhéireacht Ordánais Éireann arna atáirgeadh faoi Cheadúnas OSI Uimh. 2010/20CCMA/Comhairle Contae na Gaillimhe.  
Sáraitonn atáirgeadh neamhidaraithe cóipeacht Shuirbhéireacht Ordánais Éireann agus Rialtas na hÉireann.  
© Suirbhéireacht Ordánais Éireann, 2010.  
© Suirbhéireacht Ordánais Éireann. Gach ceart ar chosaint. Uimhir cheadúnais 2010/20CCMA/Comhairle Contae na Gaillimhe.

The official seal of Galway County Council was affixed hereto in the presence of:

Nominated Employee for the purpose of authenticating the seal.

Dated This \_\_\_\_\_ Day of \_\_\_\_\_


**GALWAY COUNTY COUNCIL**  
Comhairle Chontae na Gaillimhe  
Áras an Chontae, Prospect Hill,  
Galway  
H91 H6KX

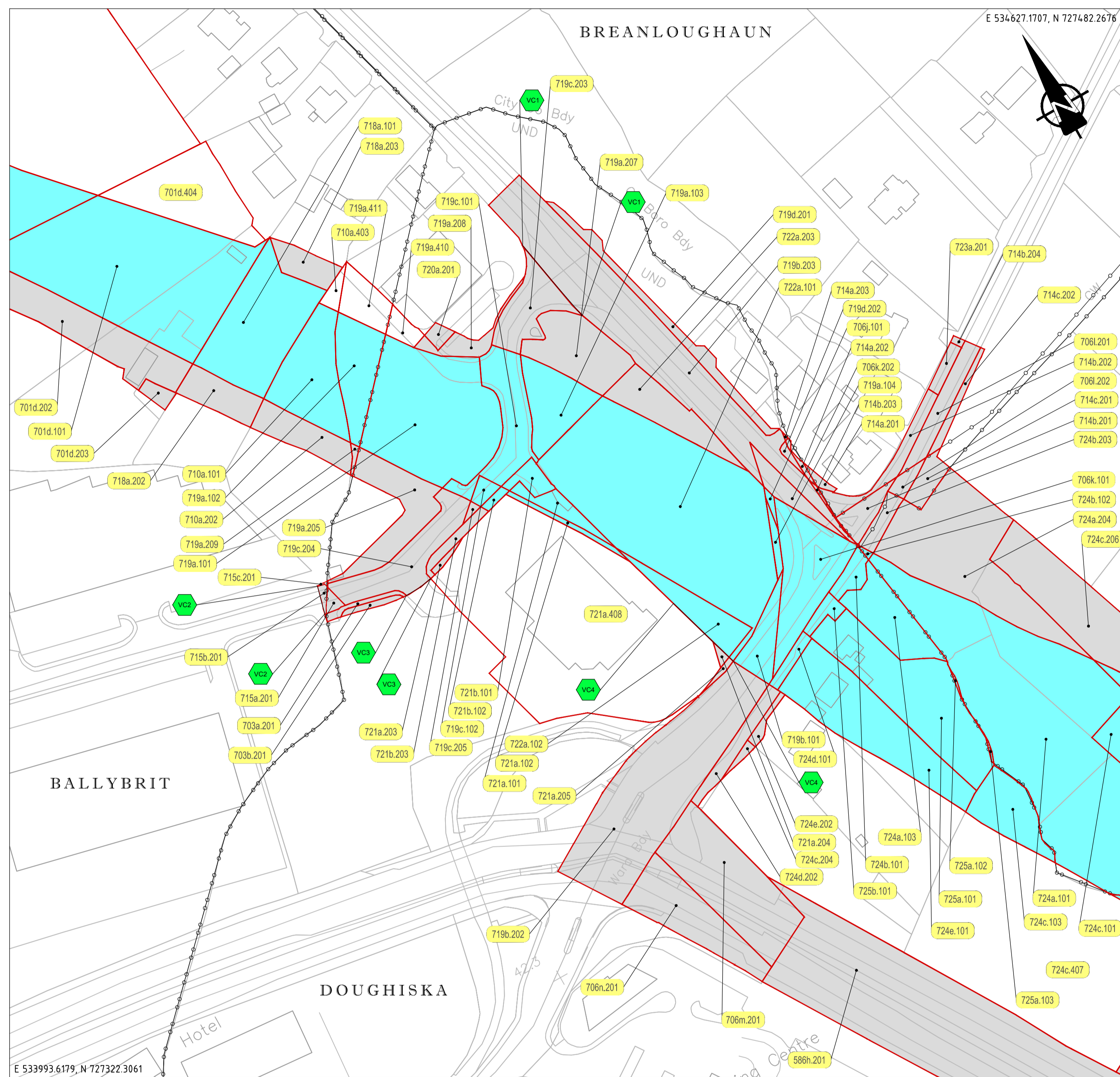
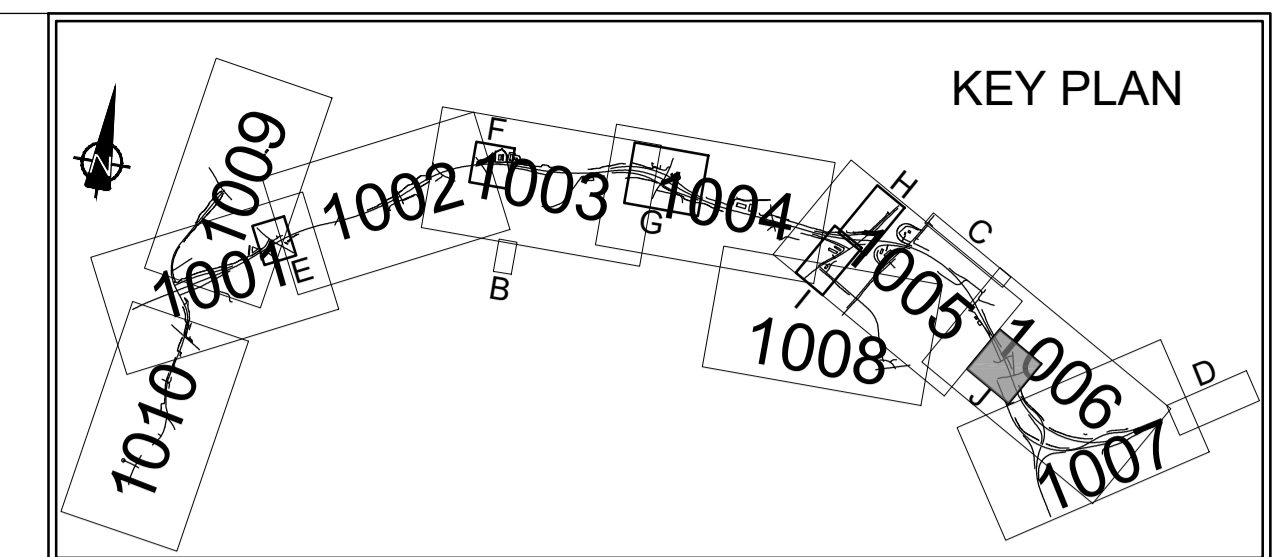
**GALWAY CITY COUNCIL**  
Comhairle Cathrach na Gaillimhe  
City Hall, College Road,  
Galway  
H91 X4K8

**GALWAY COUNTY COUNCIL**  
**N6 Galway City Ring Road**  
**Motorway Scheme 2018**  
Deposit Map  
Sheet 13 of 14

Rev.	Date	Description	Appr.
12	04/11/20	Oral Hearing 2020	EMC

Designed: GOD		File Name:		Drawing No.		Rev.	
Drawn: KJ	N6GCR Deposit Map MO_DM-1001 to 1014.dwg	N6-GCR-1013		N6-DM-1013		12	
Checked: MH	Scale: 1:1250 (A1)	Date: 28/09/2018					
Approved: EMC							





INSET J

O.S. Ref: 3346-B  
3346-D

**Legend:**

- \* SCHEDULE 1: Part 1 (Shaded in Blue)  
(Lands proposed to be compulsory acquired to provide a motorway)
- \* SCHEDULE 1: Part 2 (Shaded in Grey)  
(Lands proposed to be compulsory acquired not forming part of a motorway)
- Lands affected under SCHEDULE 4
- Planning Permissions which have been revoked or modified under SCHEDULE 7
- Wayleaves and Rights of Access under SCHEDULE 2
- Public and private rights of way to be extinguished under SCHEDULE 3
- Motorway Termination Points

**Townland Boundary**  
Note:  
Townland Boundaries shown have been abstracted from Ordnance Survey Mapping and may not relate to existing features as surveyed.

**Note:**  
The boundaries shown on this drawing are based on the digital folio boundaries for these lands received from Land Registry.

*Includes Ordnance Survey Ireland data reproduced under OSI Licence number 2010/20CCMA/Galway County Council. Unauthorised reproduction infringes Ordnance Survey Ireland and Government of Ireland copyright.  
© Ordnance Survey Ireland, 2010.  
© Ordnance Survey Ireland. All rights reserved. Licence number 2010/20CCMA/Galway County Council.  
San áireamh tá sonraíocht Shuirbhéireacht Ordánais Éireann arna atáirgeadh faoi Cheadúnas OSI Uimh. 2010/20CCMA/Comhairle Contae na Gaillimhe.  
Sáráilonn atáirgeadh neamhúdaraithe cóipeacht Shuirbhéireacht Ordánais Éireann agus Rialtas na hÉireann.  
© Suirbhéireacht Ordánais Éireann, 2010.  
© Suirbhéireacht Ordánais Éireann. Gach ceart ar chosaint. Uimhir cheadúnais 2010/20CCMA/Comhairle Contae na Gaillimhe.*

The official seal of Galway County Council was affixed hereto in the presence of:

\_\_\_\_\_

Nominated Employee for the purpose of authenticating the seal.

Dated This \_\_\_\_\_ Day of \_\_\_\_\_

**GALWAY COUNTY COUNCIL**  
Comhairle Chontae na Gaillimhe  
Áras an Chontae, Prospect Hill,  
Galway  
H91 H6KX

**GALWAY CITY COUNCIL**  
Comhairle Cathrach na Gaillimhe  
City Hall, College Road,  
Galway  
H91 X4K8

**GALWAY COUNTY COUNCIL**  
**N6 Galway City Ring Road**  
**Motorway Scheme 2018**  
Deposit Map  
Sheet 14 of 14

Rev.	Date	Description	Appr.

Designed:GOD		File Name:		Drawing No.		Rev.	
Drawn: KJ	N6GCR Deposit Map MO_DM-1001 to 1014.dwg	N6-DM-1014		N6-DM-1014		I1	
Checked: MH	Scale: 1:1250 (A1)	Date: 28/09/2018					
Approved:EMC	Date: 28/09/2018						

